



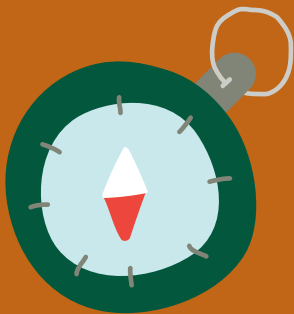
# Camp Beckoning Trails Geocache and Letterbox Guide



# Welcome to Camp Beckoning Trails!

Are you ready for geocaching and letterboxing? Make sure you know the following before you go!











- Make sure you have all the equipment you'll need.
  - compass
  - GPS
  - water bottle
  - snack
- Dress for the weather. Always check the forecast before a day outside to ensure you're dressed for the weather. Depending on the conditions, make sure you have rain gear or sunscreen.
- Make a reservation. Even if you are only spending the day walking the grounds, you'll need a reservation so we know who is on camp property. To make a reservation, go to ***[www.gsoh.org/reservations](http://www.gsoh.org/reservations)***.
- Return all geocaches and letterboxes to the exact location where you found them. If a cache or box is missing, please email ***[camp@gsoh.org](mailto:camp@gsoh.org)*** and let us know which one is missing so we can fix the problem.
- To see the full list of requirements for the Geocaching and Letterboxing patches visit ***<https://www.gsoh.org/councils-own>***.



Found all the geocaches and letterboxes at camp? Look for caches and letterboxes at these nearby locations:

- Hocking Hills State Park
- Rockbridge State Nature Preserve

# Camp Beckoning Trails Geocaches

Cache Name	Difficulty 2-3 ●	Terrain 2-4 ●	Description	Hint
Hollow Hunt <i>N 39 °30.716'</i> <i>W 82 °23.726'</i>			If you head out of Cathy's Trail from the fire ring area, you will cross two streams (one or both may be dry depending on the time of year). A short reach from the trail.	
Cathy's Corner <i>N 39 °30.740'</i> <i>W 82 °23.588'</i>			The corner of Cathy's Trail is near a large tree that the local girls call the "Buffalo" tree. Can you see why?	
Are You Stumped? <i>N 39 °30.844'</i> <i>W 82 °23.400'</i>			Rainbow's End trail runs down by the creek and there is a very nice view of it walking up the trail. This path hasn't been used in recent years and the trail can be narrow due to overgrowth.	A little bush whacking may be required.
CITO <i>N 39 °30.919'</i> <i>W 82 °23.622'</i>			Cache in, trash out. Just like Girl Scouts, Geocachers always leave the area better than they found it. When caching, remove trash from the area if possible. The cache is located across the road from the dumpsters. Bush whacking is required, though located just inside the tree line.	
Trail to Nowhere <i>N 39 °30.994'</i> <i>W 82 °23.514'</i>			You will be following a path that runs behind the old caretaker's lodge. This trail used to circle back to a tent unit. However, after many years of not being used, it has completely grown over. Follow the trail to the edge of the woods until it disappears, and you will be close.	

# Camp Beckoning Trails Letterboxes

Name	Compass Required?	Description
Fairies Dance at Night		Fairies live at the edge of the perfect place for stargazing. This letterbox is tucked inside one of their homes.
Lights, Camera, Action		The spotlight shines bright in this creative place.
Keep Me Dry		It comes from trees in the woods but is used when camping.
A Fire Burns Bright		A place to keep us warm while we eat our supper, and a place to sing a happy song.
Pot of Gold		You will find the letter box where gold is normally found. The stars shine bright on the woodland creatures and their Girl Scout friends in this colorful site.

